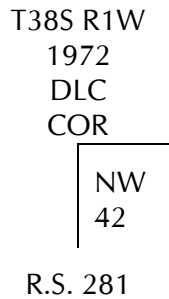


FIRST RE-ESTABLISHMENT  
DLC42NW  
GCDB 842110

SPECIAL CORNER

Northwest corner to Donation Land Claim No. 42, Township 38 South, Range 1 West, W.M.

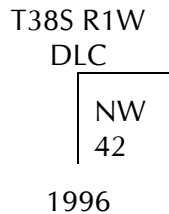
Found monument:  $\frac{3}{4}$  x 36-inch G.I. pipe with 2-inch diameter brass cap marked:



Disturbed and bent 90° near the middle.

This monument was set on Survey No. 5043 in December of 1972. No evidence of the two bearing trees reported thereon was found.

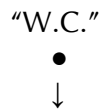
On a line extending N0°05'25"E, from the S.W. corner of DLC #42, to the N.E. corner of DLC #44, set a 1 x 30-inch Galvanized iron pipe in concrete, 27 inches in the ground, with a 2½ diameter Jackson County brass cap Mound:



From which, references br. as follows:

- A  $\frac{5}{8}$  x 24-inch rebar, set flush, with Jackson County metal cap bears S00°46'18"W, 45.76 feet.
- A railroad spike, found flush, (Reference: Survey No. 9966), bears S89°50'39"E, 230.25 feet.

A  $\frac{5}{8}$  x 24-inch rebar, projecting 2 inches, with Jackson County metal cap marked:



Bears N00°05'25"E, 12.00 feet.

FIRST RE-ESTABLISHMENT CONTINUED ON NEXT PAGE

**FIRST RE-ESTABLISHMENT (Continued)**

**DLC42NW**

**GCDB 842110**

The witness corner is set on line with the NE corner of DLC #44.

- A found 1-inch diameter iron pipe (flush) with Jackson County plastic cap, set on Survey No. 9966, bears  $N00^{\circ}07'19''E$ , 146.94 feet. Basis of Bearing: S.N. #5043.
- The brass cap NE corner of DLC #44 bears  $N00^{\circ}05'25''E$ , 149.52 feet.

**SEE Also Jackson County Project File 96-6 field notes in project file.**

March 27, 1996  
R. Frost, Tech.  
S. Beecher, Tech.  
T. Newcomb, Tech.

Roger Roberts  
County Surveyor